

February 2024

# London Luton Airport Expansion

Planning Inspectorate Scheme Ref: TR020001

Volume 5 Environmental Statement and Related Documents  
**5.02 Appendix 14.7 Accurate Visual Representations -  
Representative Viewpoints 18, 19, 20, 23, 24 and 25**

Application Document Ref: TR020001/APP/5.02

APFP Regulation: 5(2)(a)

**The Planning Act 2008**

**The Infrastructure Planning (Applications: Prescribed Forms and Procedure) Regulations 2009**

**London Luton Airport Expansion Development Consent Order 202x**

---


**5.02 ENVIRONMENTAL STATEMENT APPENDIX 14.7 ACCURATE VISUAL REPRESENTATIONS – VIEWPOINTS 18, 19, 23, 24 and 25**


---


<b>Regulation number:</b>	Regulation 5(2)(a)
<b>Planning Inspectorate Scheme Reference:</b>	TR020001
<b>Document Reference:</b>	TR020001/APP/5.02
<b>Author:</b>	Luton Rising


<b>Version</b>	<b>Date</b>	<b>Status of Version</b>
Issue 01	February 2023	Application issue
Revision 01	April 2023	Amended following section 51 advice
Revision 02	August 2023	Additional submission (Updated in response to Rule 9 letter)
Revision 03	October 2023	Additional submission – Deadline 3
Revision 04	February 2024	Additional submission – Deadline 10


## LEGEND


 Trees and hedgerows to be removed

 Proposed tree and hedgerow planting

 'Rochdale Envelope' of Proposed Development (wireline, visible)

 'Rochdale Envelope' of Proposed Development (wireline, not visible)

 'Rochdale Envelope' of new Airport Access Road

 'Rochdale Envelope' of Proposed Development (block form)

Note: Retained trees and hedges are not annotated, this is to ensure that the Representative Viewpoints are as legible as possible.

## Representative Viewpoint 18 : The Luton Drive

Accurate Visual Representation based on winter viewpoint photography.  
Refer to Appendix 14.6 of this ES [TR020001/APP/5.02] for corresponding viewpoint information.



Existing View



Block Form of Max. Parameters (Viewing Distance 300mm)

## Representative Viewpoint 18 : The Luton Drive

Accurate Visual Representation based on winter viewpoint photography.  
Refer to Appendix 14.6 of this ES [TR020001/APP/5.02] for corresponding viewpoint information.



Block Form of Max. Parameters (Viewing Distance 500mm)

## Representative Viewpoint 19 : Luton Hoo Parkland

Accurate Visual Representation based on winter viewpoint photography.  
Refer to Appendix 14.6 of this ES [TR020001/APP/5.02] for corresponding viewpoint information.



Existing View



Wireline of Max. Parameters (Viewing Distance 300mm)

**Representative Viewpoint 19 : Luton Hoo Parkland**

Accurate Visual Representation based on winter viewpoint photography.  
Refer to Appendix 14.6 of this ES [TR020001/APP/5.02] for corresponding viewpoint information.



**Wireline of Max. Parameters (Viewing Distance 500mm)**

## Representative Viewpoint 20 : Footpath (Hyde 5A)

Accurate Visual Representation based on winter viewpoint photography.  
Refer to Appendix 14.6 of this ES [TR020001/APP/5.02] for corresponding viewpoint information.



Existing View



Block Form of Max. Parameters (Viewing Distance 300mm)



## Representative Viewpoint 23 : Someries Castle 1

Accurate Visual Representation based on winter viewpoint photography.  
Refer to Appendix 14.6 of this ES [TR020001/APP/5.02] for corresponding viewpoint information.



Existing View



Wireline of Max. Parameters (Viewing Distance 300mm)

## Representative Viewpoint 23 : Someries Castle 1

Accurate Visual Representation based on winter viewpoint photography.  
Refer to Appendix 14.6 of this ES [TR020001/APP/5.02] for corresponding viewpoint information.



Wireline of Max. Parameters (Viewing Distance 500mm)

## Representative Viewpoint 24 : Someries Castle 2

Accurate Visual Representation based on winter viewpoint photography.  
Refer to Appendix 14.6 of this ES [TR020001/APP/5.02] for corresponding viewpoint information.



Existing View



Wireline of Max. Parameters (Viewing Distance 300mm)

## Representative Viewpoint 24 : Someries Castle 2

Accurate Visual Representation based on winter viewpoint photography.  
Refer to Appendix 14.6 of this ES [TR020001/APP/5.02] for corresponding viewpoint information.



Existing View



Wireline of Max. Parameters (Viewing Distance 300mm)

## Representative Viewpoint 25 : Someries Castle 3

Accurate Visual Representation based on winter viewpoint photography.  
Refer to Appendix 14.6 of this ES [TR020001/APP/5.02] for corresponding viewpoint information.



Existing View



Wireline of Max. Parameters (Viewing Distance 300mm)

## Representative Viewpoint 25 : Someries Castle 3

Accurate Visual Representation based on winter viewpoint photography.  
Refer to Appendix 14.6 of this ES [TR020001/APP/5.02] for corresponding viewpoint information.



Existing View



Wireline of Max. Parameters (Viewing Distance 300mm)